

State of Wyoming Corner Record

(In compliance with the **CORNER PERPETUATION AND FILING ACT**, Wyoming Statutes, 1997 Section 33-29-140 et. seq., and the Rules and Regulations of the Board of Professional Engineers and Professional Land Surveyors)

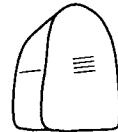
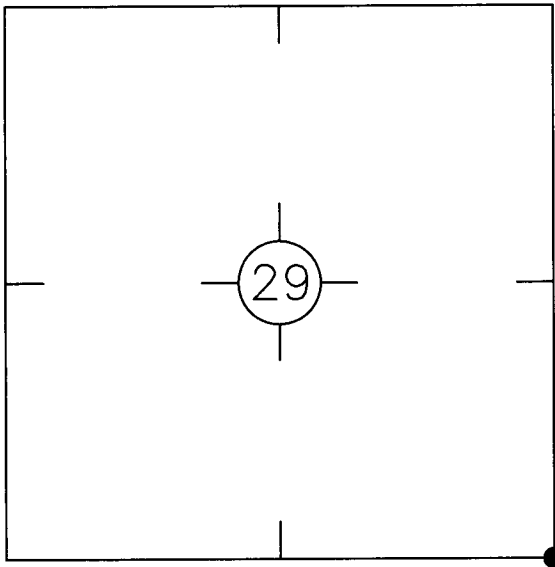
Reverse side of this form may be used if more space is needed.

Record of original survey and citation of source of historical information (if corner is lost or obliterated). Description of corner monumentation evidence found and/or monument and accessories established to perpetuate the location of this corner. Sketch of relative location of monument, accessories, and reference points with course and distance to adjacent corner(s) (if determined in this survey). Method and rationale for reestablishment of lost or obliterated corner.

ORIGINAL FIELD NOTES: SET GRANITE BOULDER 24"x8"x6" FOR CORNER TO SECTIONS 28, 29, 32, 33.

FOUND: SET GRANITE BOULDER WITH 4 GROOVES ON EAST FACE, 1 GROOVE ON SOUTH FACE, SET IN AN EAST/WEST FENCE LINE. FOUND 1/2" REBAR SET 20' SOUTH OF CORNER.

Monument location



Date of Field Work: 12-01-05 Office Reference: _____

Cross Index Plat

	1	2	3	4	5	6	7	8	9	10	11	12	13	14	15	16	17	18	19	20	21	22	23	24	25		
A																											A
B																											B
C			6		5				4					3					2								C
D																											D
E																											E
F																											F
G				7				8						9					10								G
H																											H
J																											J
K																											K
L																											L
M																											M
N																											N
O																											O
P																											P
Q																											Q
R																											R
S																											S
T																											T
U																											U
V																											V
W																											W
X																											X
Y																											Y
Z																											Z
	1	2	3	4	5	6	7	8	9	10	11	12	13	14	15	16	17	18	19	20	21	22	23	24	25		


Firm/Agency, Address

Jerry L. Jeffries, Jr.
Golden Field Services
10830 E. 45th St.
Tulsa, OK 74145
 Telephone Number: 918-610-0014

This corner record was prepared by me or under my direction and supervision.

SEAL & SIGNATURE

The coordinates and bearing shown hereon are UTM, Zone 13N, NAD83, US Survey Feet.
 All distances shown are Grid distances.
 Northing: 14912741.769
 Easting: 1603108.788
 Scale Factor: 0.999601591
 MSL Factor: 0.999655217
 Combined Factor: 0.999256945



Corner Name Southeast Section 29, T 13 N, R 69 W, 6th P.M. Cross-Index No.: V-9
 County: Laramie Wyoming
 SBRPEPLS/PLSW: March 1994; PLSW January 1998